

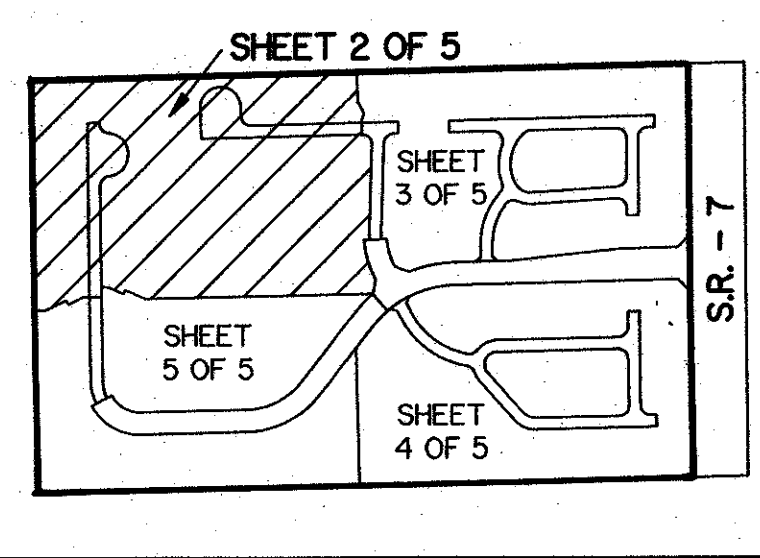
ALLEGRO

(A P.U.D.)

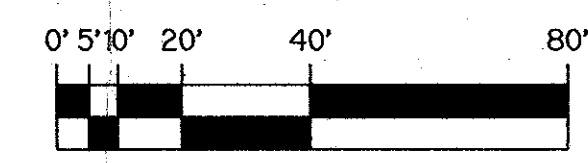
BEING A REPLAT OF A PORTION OF LOTS 6 THROUGH 11, INCLUSIVE ACCORDING TO THE FLORIDA FRUITLANDS COMPANY'S SUBDIVISION NO.2, AS RECORDED IN PLAT BOOK 1, PAGE 102 OF THE PUBLIC RECORDS OF PALM BEACH COUNTY, FLORIDA, TOGETHER WITH THE VACATED ROAD RIGHT-OF-WAY LYING TO THE SOUTH PER O.R. BOOK 1841, PAGES 1960 THROUGH 1963, OF THE PUBLIC RECORDS OF PALM BEACH COUNTY, FLORIDA. IN SECTION 25, TOWNSHIP 47 SOUTH, RANGE 41 EAST, PALM BEACH COUNTY, FLORIDA.

SHEET 2 OF 5

OCTOBER, 1987



KEY MAP
N.T.S.



SCALE: 1" = 30'

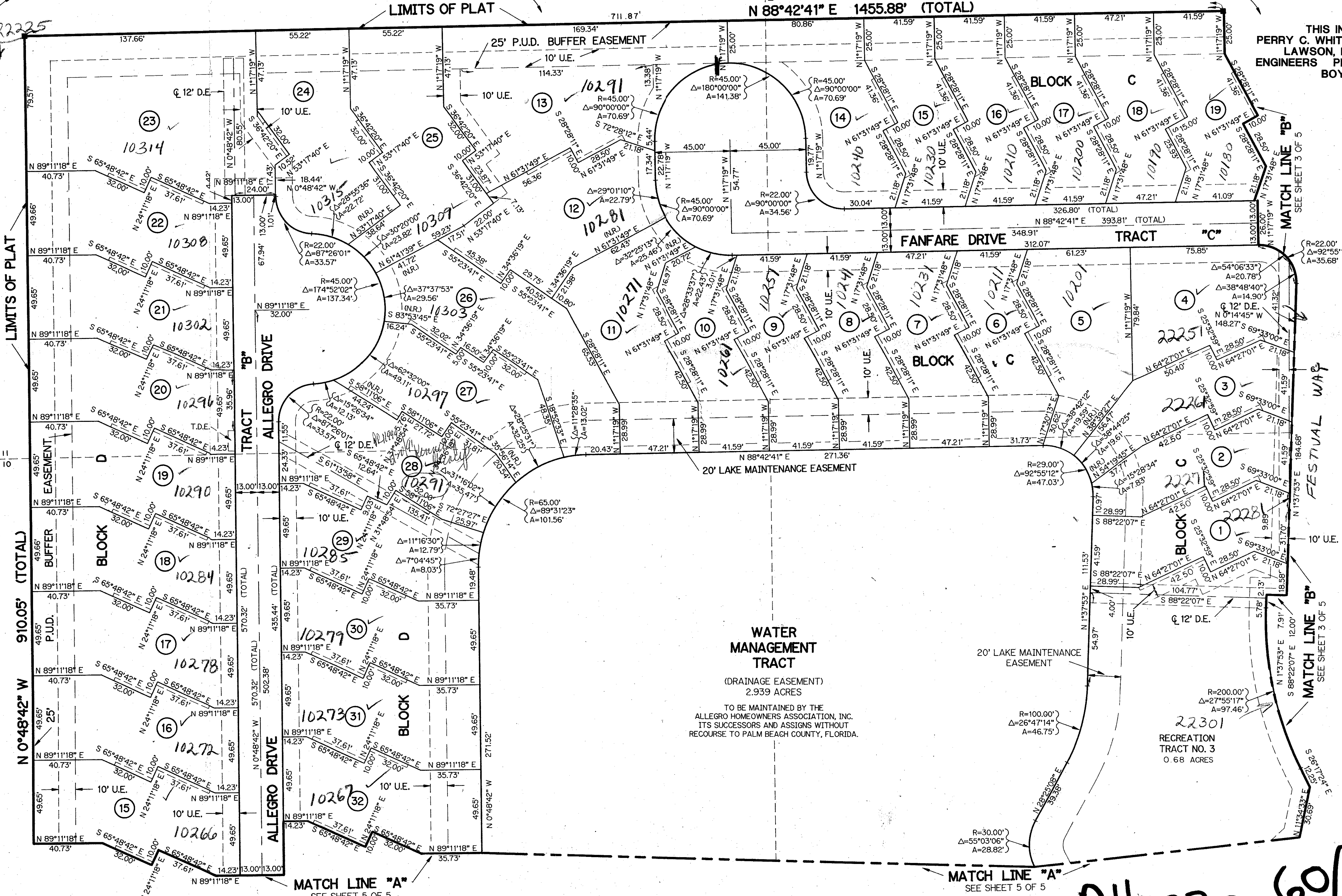
LOT 11 OF FLORIDA FRUIT LANDS SUBDIVISION NO. 2
P.B. 1, PG. 102

LOT 6 OF FLORIDA FRUIT LANDS SUBDIVISION NO. 2
P.B. 1, PG. 102

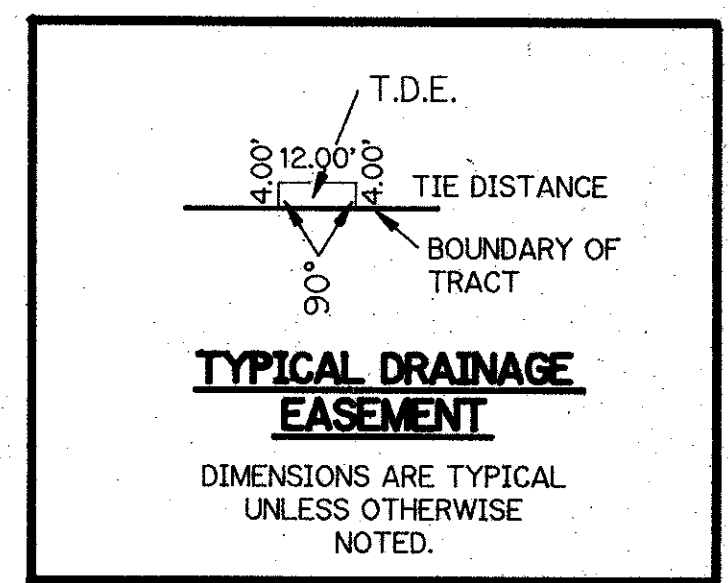
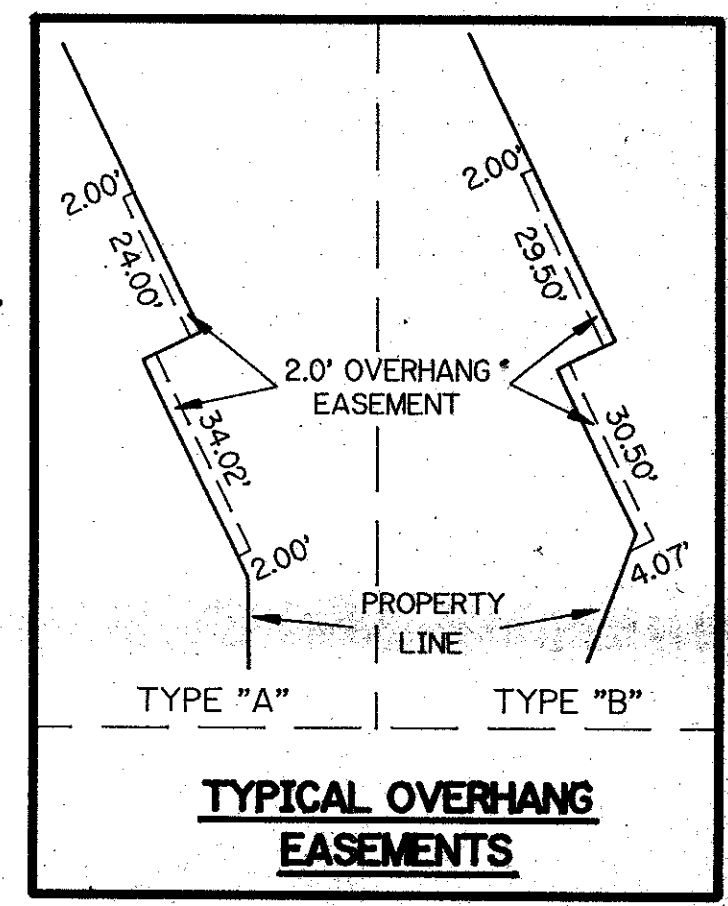
LOT 11 OF FLORIDA FRUIT LANDS SUBDIVISION NO. 2
P.B. 1, PG. 102

LOT 10 OF FLORIDA FRUIT LANDS SUBDIVISION NO. 2
P.B. 1, PG. 102

257711
SUBDIVISION Allegro
BOOK 60
FLOOR PLANS 40'
QUAD 69
PUD NAME AS
ZIP CODE 33433



THIS INSTRUMENT PREPARED BY
PERRY C. WHITE P.L.S. 4213 STATE OF FLORIDA
LAWSON, NOBLE AND ASSOCIATES, INC.
ENGINEERS PLANNERS TESTING SURVEYORS
BOYNTON BEACH, FLORIDA



WATER MANAGEMENT TRACT
(DRAINAGE EASEMENT)
2.939 ACRES
TO BE MAINTAINED BY THE ALLEGRO HOMEOWNERS ASSOCIATION, INC. ITS SUCCESSORS AND ASSIGNS WITHOUT RECOURSE TO PALM BEACH COUNTY, FLORIDA.

RECREATION TRACT NO. 3
0.68 ACRES

Per. 85-170

0525-001

ADD BY TP
CHECKED BY JES

ALLEGRO 60/4